









































Unit version: 3.2.0
Unit uptime: 06:10
Log generated: 10:12:06
Sun Nov 1 2020

Flight Log

00:00		Calibration Finished
00:10		Good Health Message
00:20		Good Health Message
00:30		Good Health Message
00:40		Good Health Message
00:50		Good Health Message
01:00		Good Health Message
01:10		Good Health Message
01:20		Good Health Message
01:30		Good Health Message
01:40		Rudder Limit Reached
01:50		Rudder Limit Reached
02:00		Rudder Limit Reached
02:10		GeoLink Data were Corrupted
02:20		Good Health Message
02:30		GeoLink Data were Corrupted
02:40		GeoLink Data were Corrupted
02:50		GeoLink connection is broken
03:00		GeoLink connection is broken
		GeoLink Data were Corrupted
03:10		Good Health Message
03:20		Good Health Message
03:30		Rudder Limit Reached
03:40		Rudder Limit Reached
03:50		Rudder Limit Reached
04:00		Good Health Message
04:10		Good Health Message
04:20		Rudder Limit Reached
04:30		Good Health Message
04:40		Good Health Message
04:50		Good Health Message
05:00		Good Health Message
05:10		GeoLink Data were Corrupted
05:20		Good Health Message
05:30		Good Health Message
05:40		GeoLink connection is broken
05:50		GeoLink connection is broken
		GeoLink Data were Corrupted
06:00		Good Health Message